

Road

Quebrada Blanca Mine
Collahuassi Mine

Rio Tinto

Teck Resources

Claim Boundary

PHASE III
Target 200+ million tonnes

Sulfato North Copper Zone

PHASE II
Delineate High Grade Cu Starter Pit In Progress

Area of Drilling

Sulfato South Copper Zone

CQ-101
CQ-102
CQ-103
CQ-100
CQ-104

PHASE IV
Develop Marta Porphyry

PHASE I
Scoping Study Completed

Virtual Open Pit Limit

2009 Resource & Scoping

Proposed Mill Site

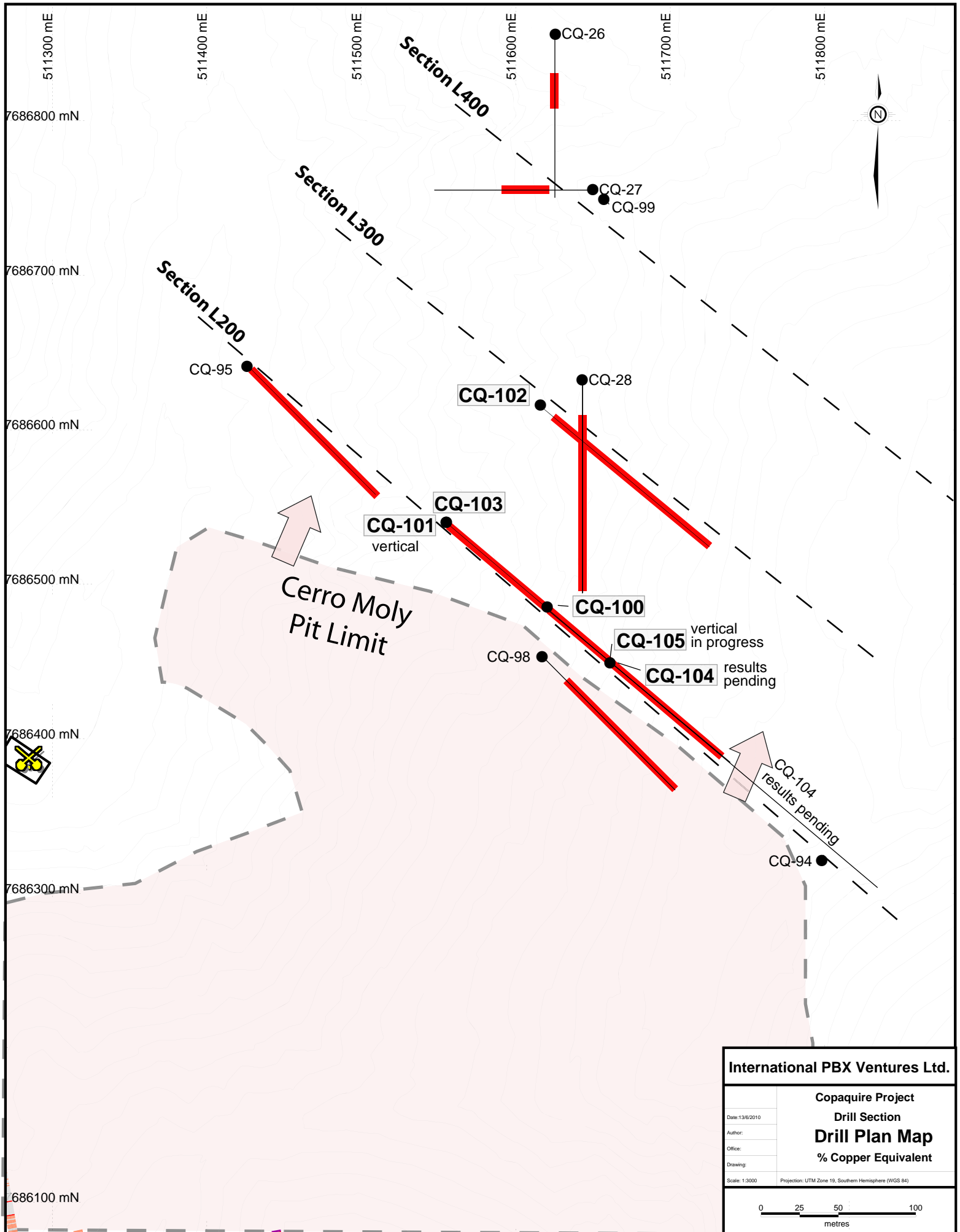
Indicated: 563 M lbs Cu & 199 M lbs Mo
Inferred: 623 M lbs Cu & 111 M lbs Mo

Xstrata/Anglo American

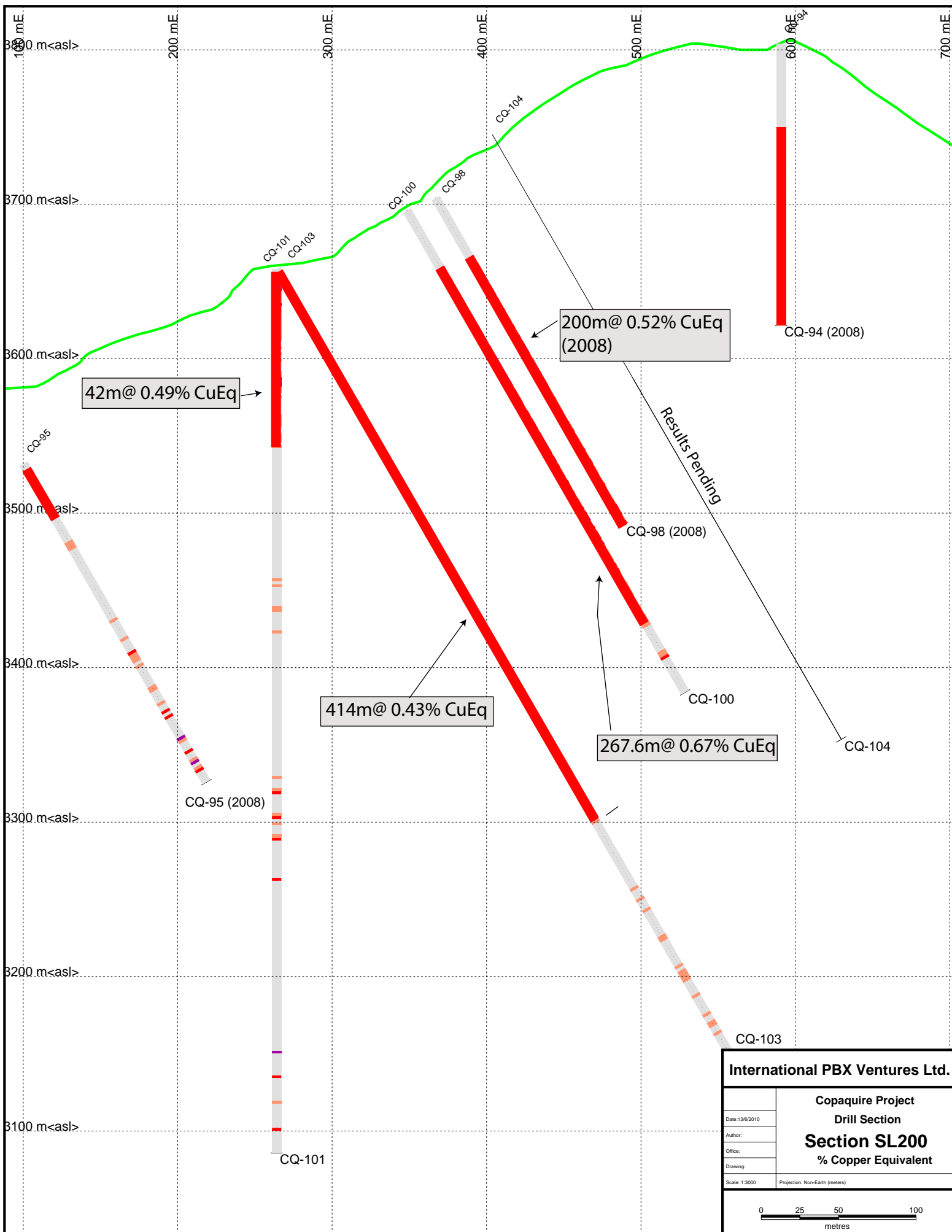
Teck Resources

- 2010 Drill Hole
- Previous Drill Hole
- Historic Mine

0 1km



International PBX Ventures Ltd.	
Copaquire Project	
Drill Section	
Drill Plan Map	
% Copper Equivalent	
Date: 13/6/2010	
Author:	
Office:	
Drawing:	
Scale: 1:3000	Projection: UTM Zone 19, Southern Hemisphere (WGS 84)



42m@ 0.49% CuEq

414m@ 0.43% CuEq

267.6m@ 0.67% CuEq

200m@ 0.52% CuEq (2008)

Results Pending

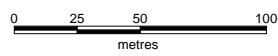
International PBX Ventures Ltd.

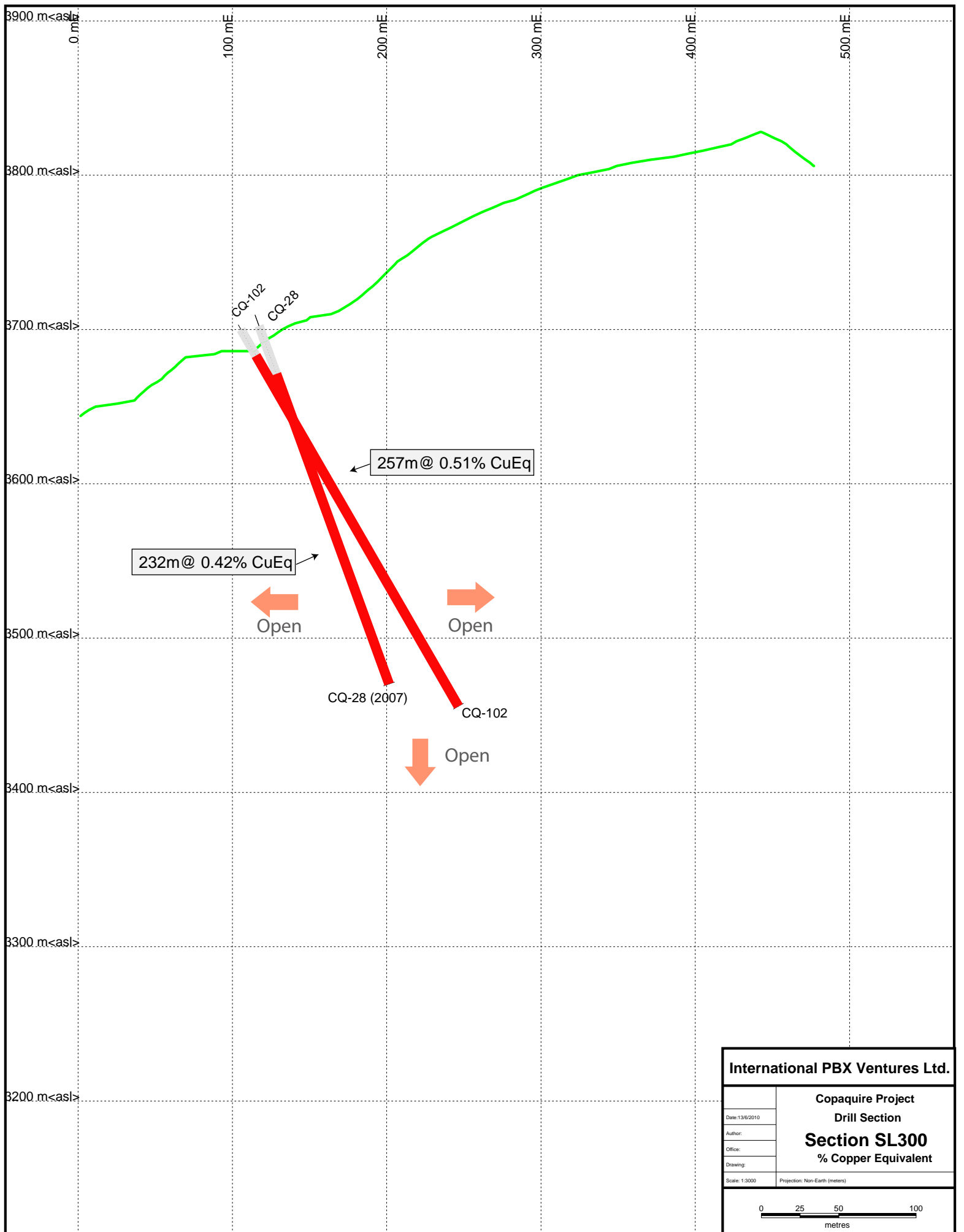
**Copaquire Project
Drill Section
Section SL200
% Copper Equivalent**

Date: 13/6/2010
Author:
Office:
Drawing:

Scale: 1:3000

Projection: Non-Earth (meters)





International PBX Ventures Ltd.	
Copaquire Project Drill Section Section SL300 % Copper Equivalent	
Date: 13/6/2010	Author:
Office:	Drawing:
Scale: 1:3000	Projection: Non-Earth (metres)